








Fiddown Local Area Plan

LEGEND

Residential	
Open Space/Amenity/Recreation	
Integrated Tourism/Leisure	
Industrial	
Community Facilities	
Village Centre	
Development Boundary	

Objectives R1 T2 H14

ZONING OBJECTIVES MAP - Map 3

Scale 1 : 5,000

October 2003

Based on OSI Licence No. Kilkenny CCMA 9802

