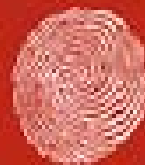


National Planning Framework – early consultation

**'National'
'Spatial' &
'Strategic'**

Colm Murray, The Heritage Council, 8th March 2017, Kilkenny

An Chomhairle Oidhreachta
The Heritage Council



Strategic Environmental Assessment

- An environmental audit of plans or
- Puts environmental effects first
- Requires monitoring and reflection
- Requires the generation of choices
- Should be used to make policies converge with environmental protection

Deadline for thoughts on this: 16th March

Three views of the National Space



**The Sow of
Liberty**



**Wild Cats of
Equality**



**The Fragility
of Me Féin**

<http://arrow.dit.ie/futuresacrep/10/> or
Google 'Twice the Size? Imagineering'

Rural Economic Development Zones

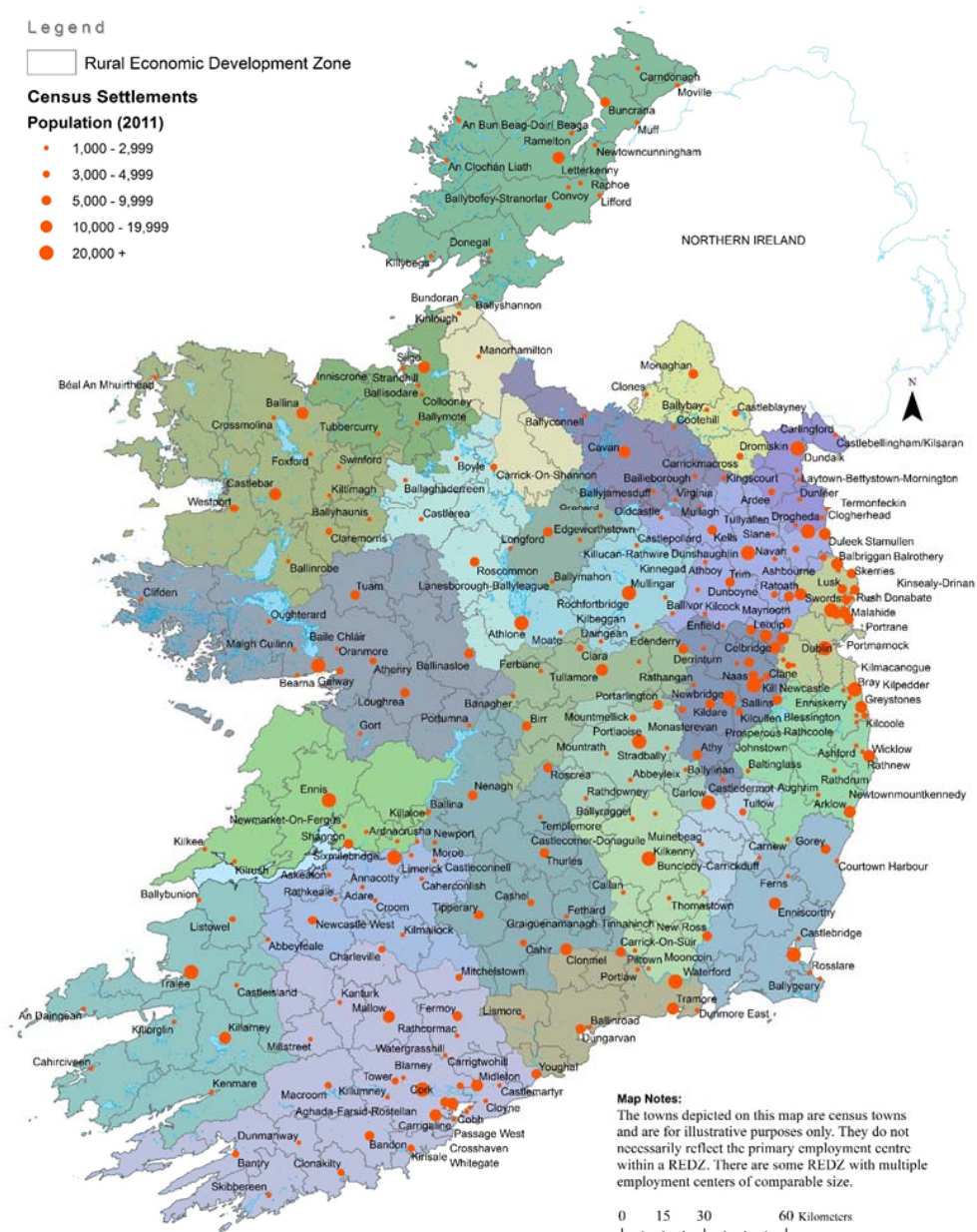
Legend

 Rural Economic Development Zone

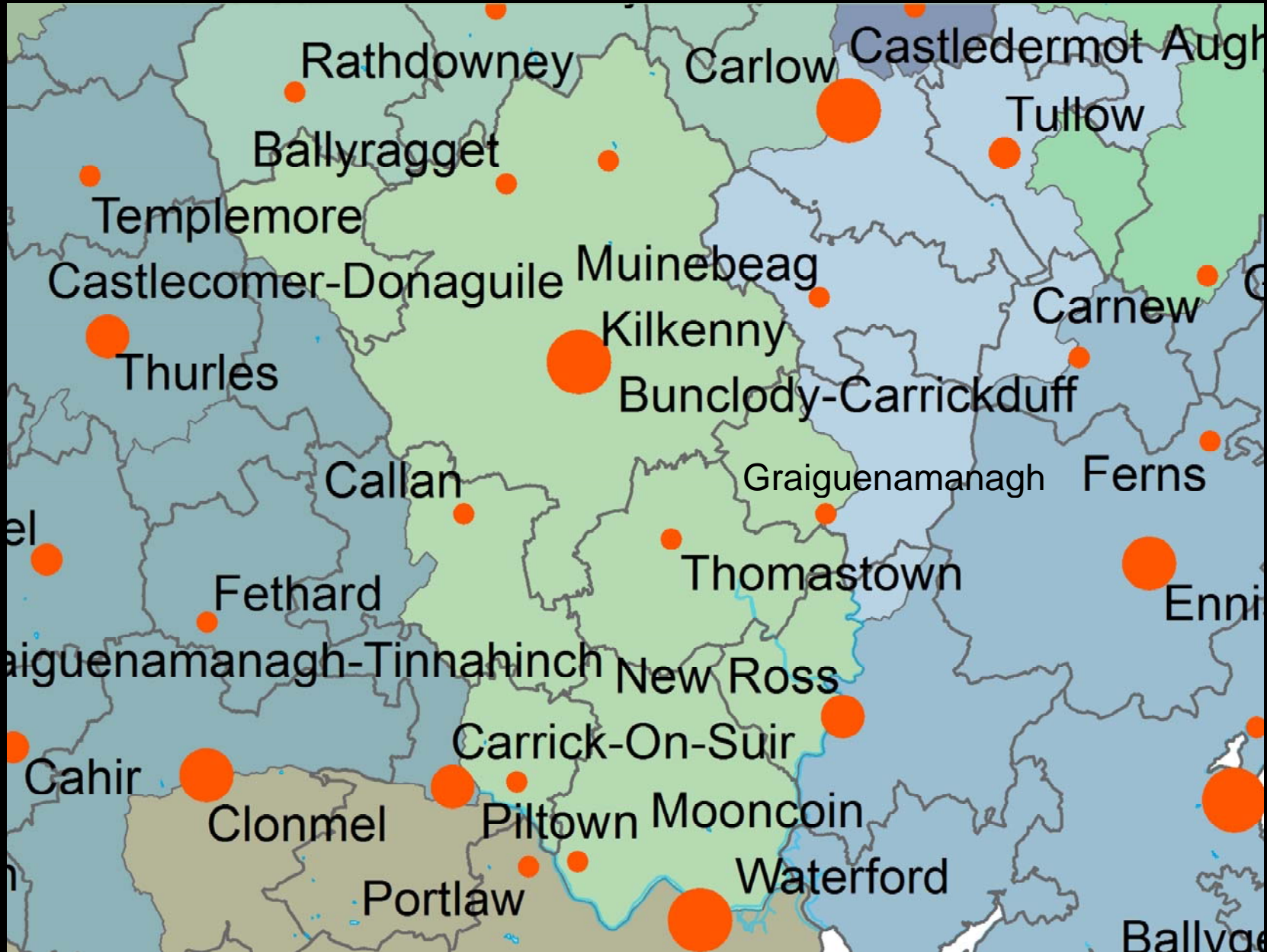
Census Settlements

Population (2011)

-  1,000 - 2,999
-  3,000 - 4,999
-  5,000 - 9,999
-  10,000 - 19,999
-  20,000 +



Travel to work areas



Four 'Heritage' ideas:

- Landscape and rural housing
- Regional balance bet. West and East
- Biodiversity loss
- Redundant buildings and towns

Rural or urban housing?



Dublin and the rest

'Twice the Size?' Imagineering Report, 2008

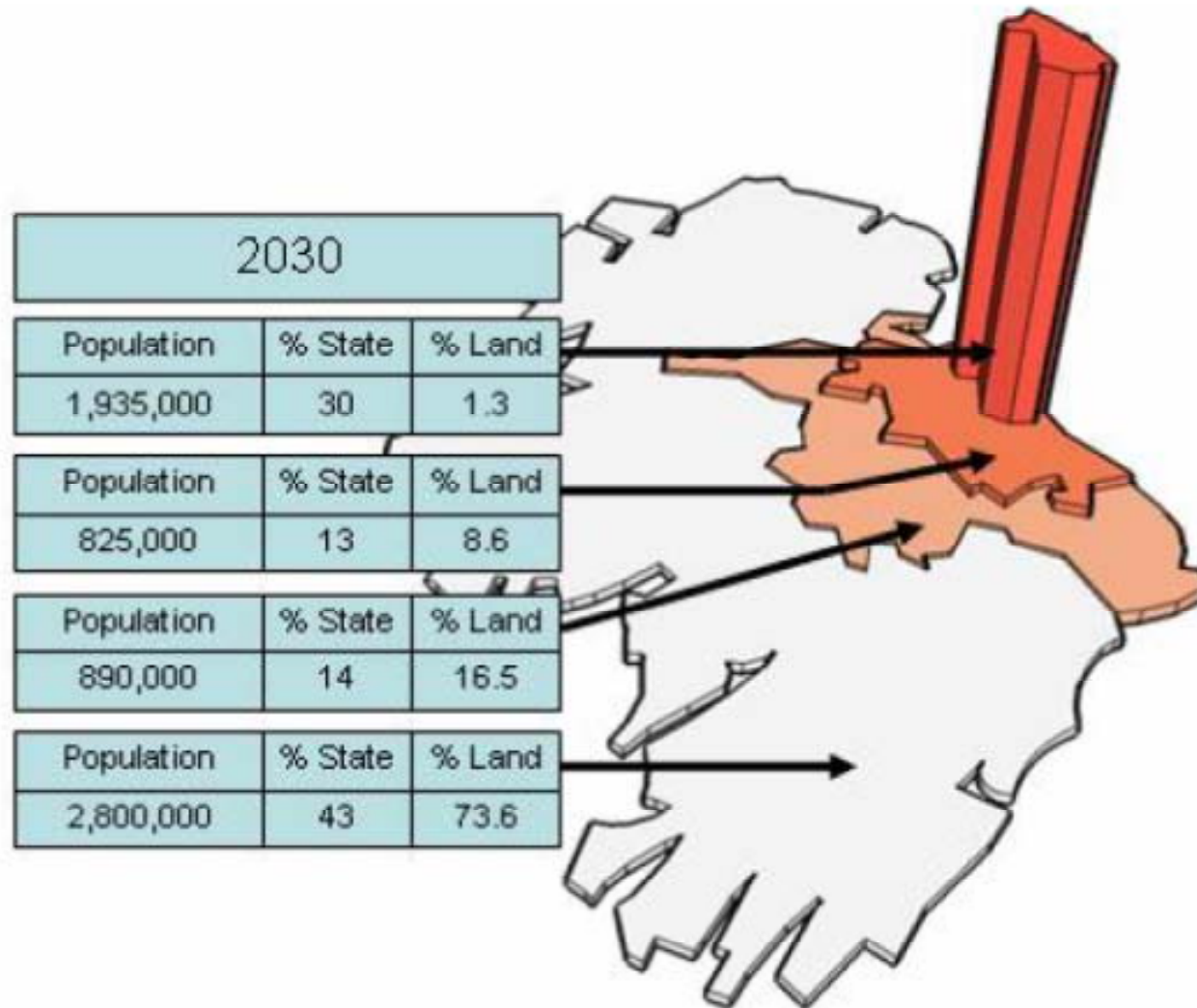


Figure 6: Population densities. By Conor Skehan.

Wild Atlantic Way

NORTHERN HEADLANDS

SURF COAST

BAY COAST

CLIFF COAST

SOUTHERN PENINSULAS

HAVEN COAST



How do human needs affect wildlife?



Making use of existing resources

e.g. living
over the shop

