Proposed extension of 60kph zone

Church

Grave Yd

Ennisnag

Weir

Ennisnag Bridge

Footpath to front of existing safety barrier

Footpath behind existing safety barrier

Proposed New Footpath

R713

Proposed new 50kph speed limit zone. Existing 60kph zone extended to Ennisnag

Stoneyford

Sports Ground

Sports Ground

10Kv

10Kv

CH 940 CH 920 CH 900 CH 880 CH 860 CH 840 CH 820 CH 800 CH 780 CH 760 CH 740 CH 720 CH 700 CH 680 CH 660 CH 640 CH 620 CH 600 CH 580 CH 560 CH 540 CH 520 CH 500 CH 480 CH 460 CH 440 CH 420 CH 400 CH 380 CH 360 CH 340 CH 320 CH 300 CH 280 CH 260 CH 240 CH 220 CH 200 CH 180 CH 160 CH 140 CH 120 CH 100 CH 80 CH 60 CH 40 CH 20

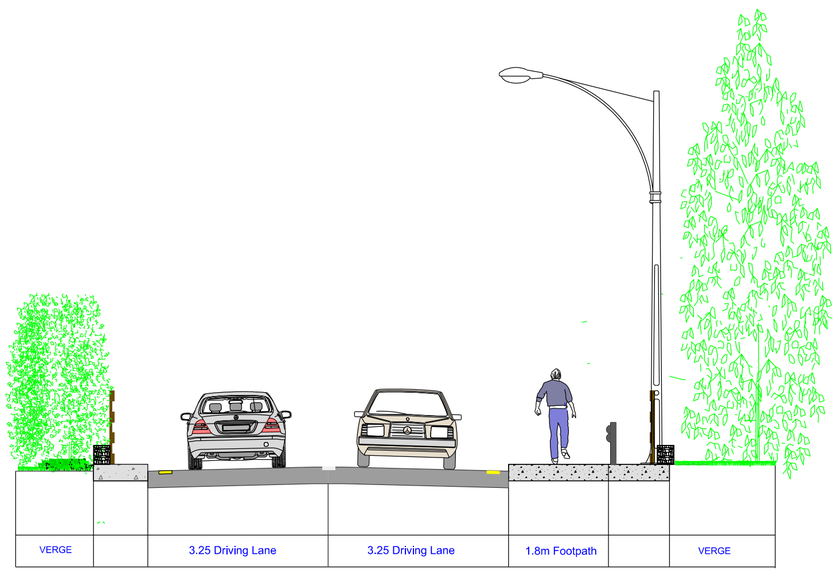

Typical Cross Section C-C

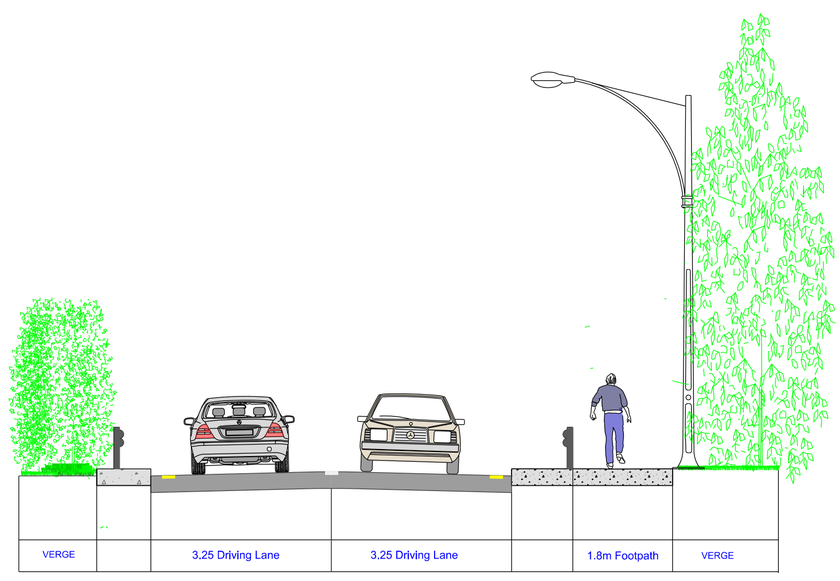

Typical Cross Section B-B

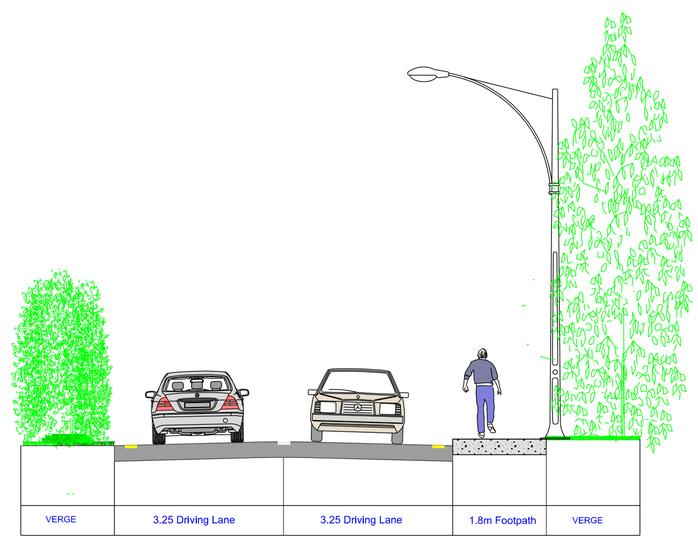

Typical Cross Section A-A

KILKENNY COUNTY COUNCIL
Comhairle Chontae Chill Chainnigh

ROAD DESIGN SECTION,
1 DEAN STREET
KILKENNY.

Rev	By	Date	Description
			Tender Issue

Project:	Stoneyford to Ennisnag Footpath		
Component:	Section 38		
Title:	Plan Layout		
Designed By:	HS	File Name:	Drawing No.
Drawn By:	HS	Scale: NTS	R713-FP-000-01
Checked By:	DM	Date: May 2021	