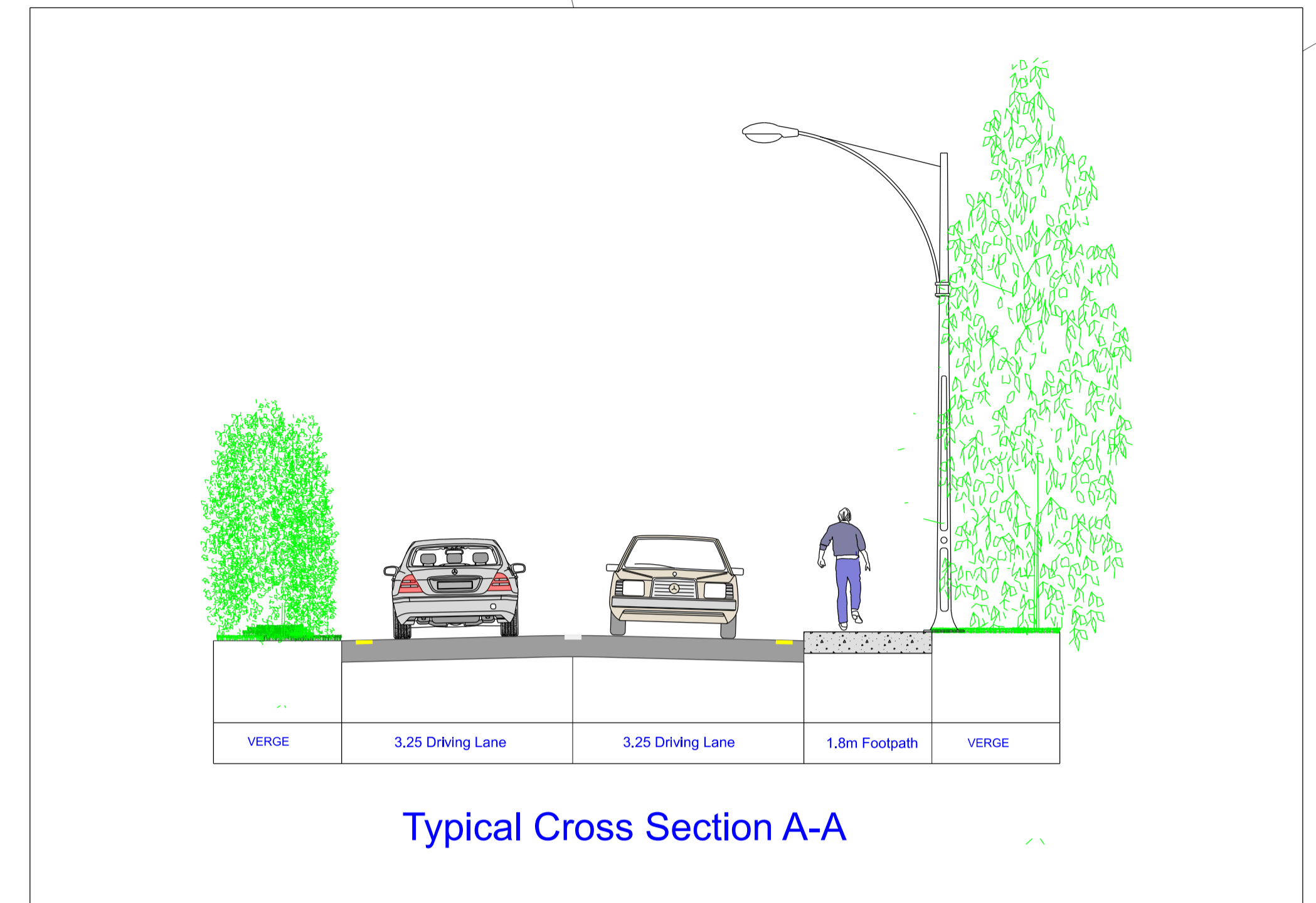



Stoneyford Ennisnag



Tie into existing footway at bridge

Proposed new footpath up to 1.8m wide

Existing 50kph Speed limit extended to CH 290


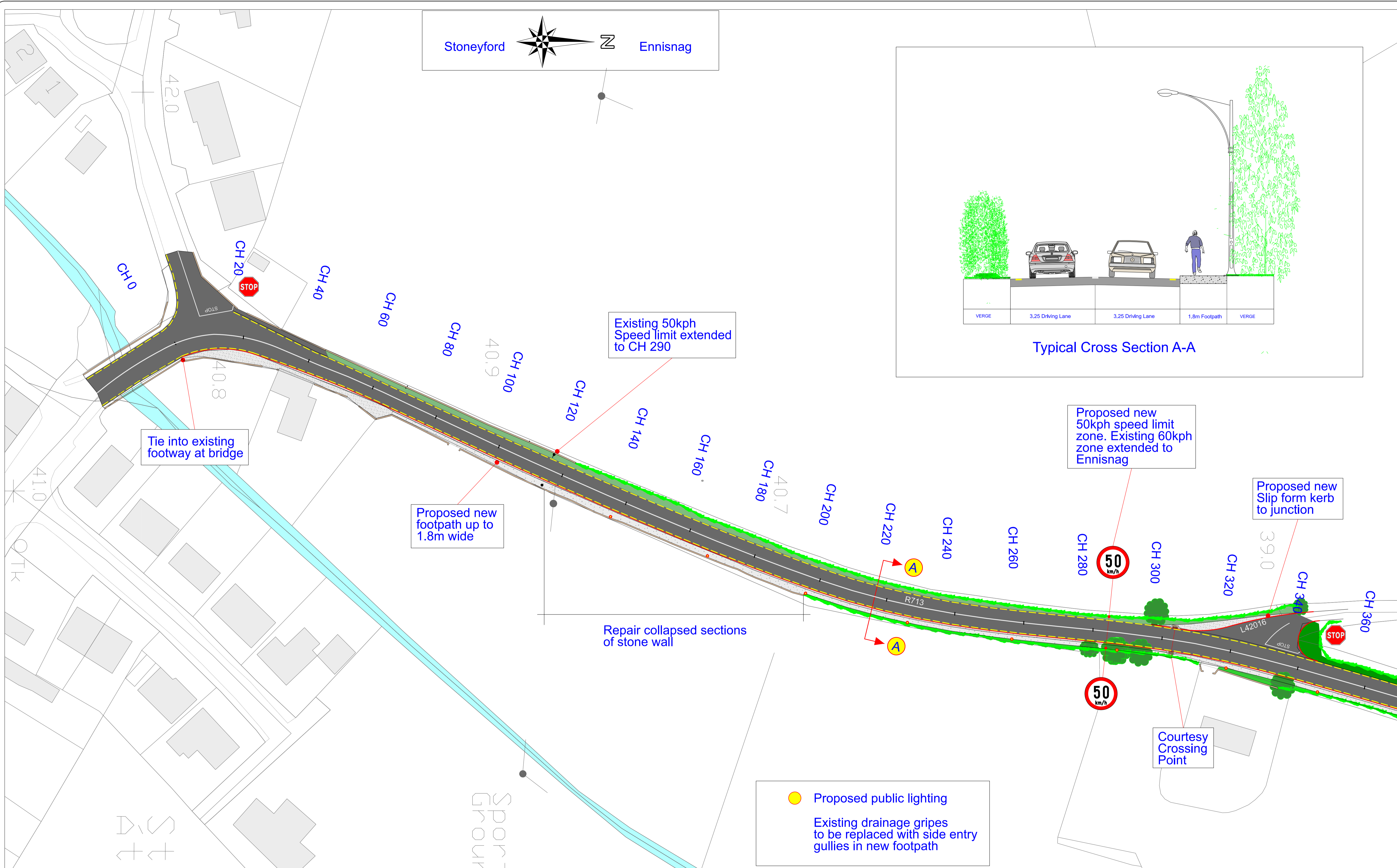
Proposed new 50kph speed limit zone. Existing 60kph zone extended to Ennisnag

Proposed new Slip form kerb to junction

Repair collapsed sections of stone wall

Courtesy Crossing Point

Proposed public lighting
Existing drainage gripes to be replaced with side entry gullies in new footpath



KILKENNY COUNTY COUNCIL
Comhairle Chontae Chill Chainnigh
ROAD DESIGN SECTION,
1 DEAN STREET
KILKENNY.

Rev	By	Date	Description

Project: Stoneyford to Ennisnag Footpath Scheme	
Component: Section 38	
Title: Plan Layout Section 1	
Designed By: HS	File Name:
Drawn By: A HS	Scale: NTS
Checked By: DM	Date: May 2021
Drawing No. SE-S38-02	